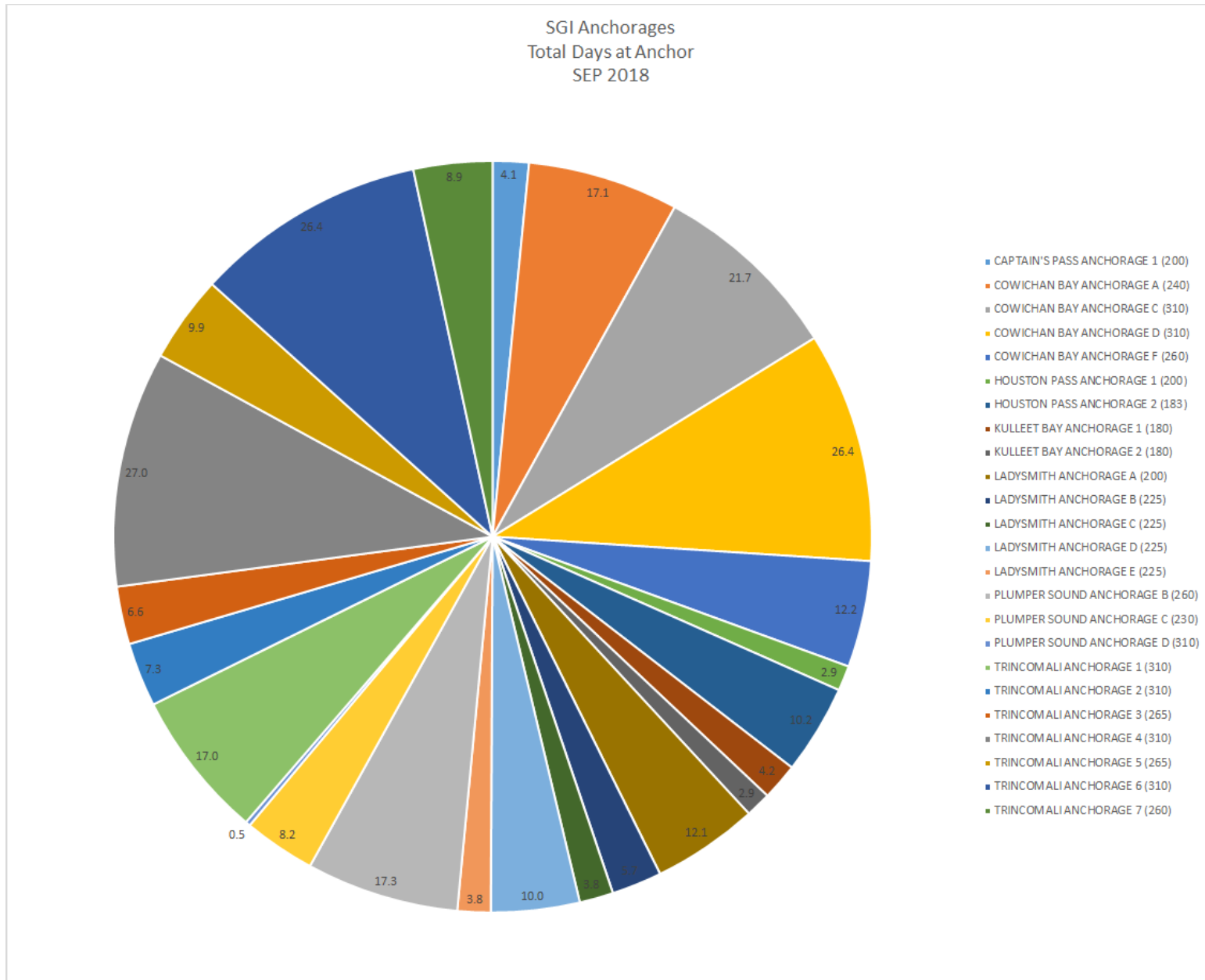


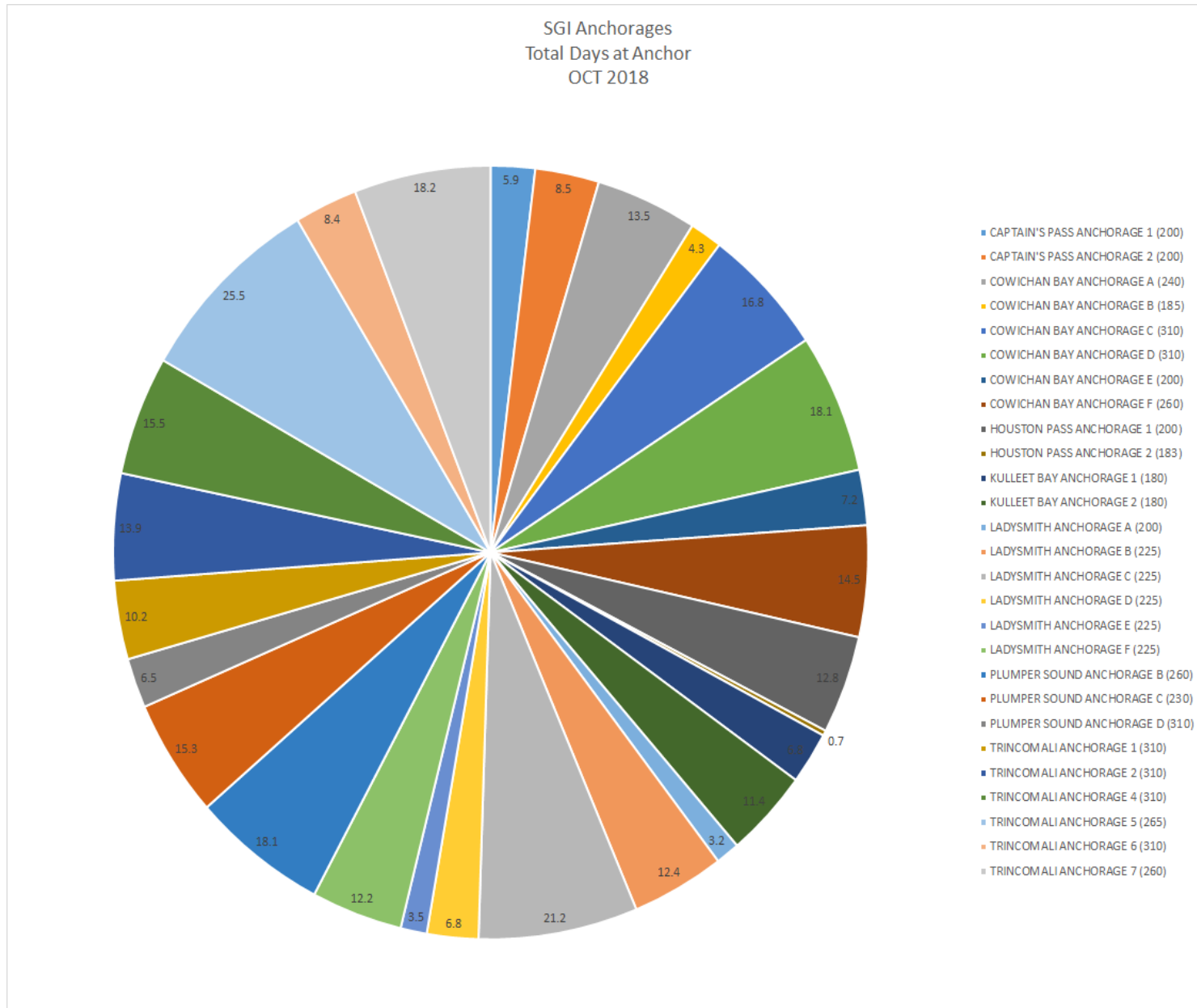
TABLE OF CONTENTS

<i>Item</i>	<i>Page</i>
<u>Part 1 : South Coast (SGI) Anchorages</u>	
Total days at Anchor, September and October	2
Days at anchor, Interim Protocol Year to date (YTD) – Feb to Oct	6
Days at anchor, Feb-Oct 2017 vs 2018	8
Anchorage use by Grouping	9
Anchorage use, Protocol YTD by Size of Anchorage	15
<u>Part 2: Port of Vancouver - Vancouver Harbour and English Bay Anchorages</u>	
Total days at Anchor, September and October	21
Days at anchor, Interim Protocol Year to date - Feb to Oct	22
Days at anchor, Feb-Oct 2017 vs 2018	24
Anchorage use by Grouping	25
Anchorage use, Protocol YTD by Size	27
<u>Part 3: Nanaimo, Royal Roads</u>	
Total days at Anchor, September and October	28
Days at anchor, Interim Protocol Year to date - Feb to Oct	29
Days at anchor, Feb-Oct 2017 vs 2018	31
Anchorage use by Grouping	32
Anchorage use, Protocol YTD by Size	34

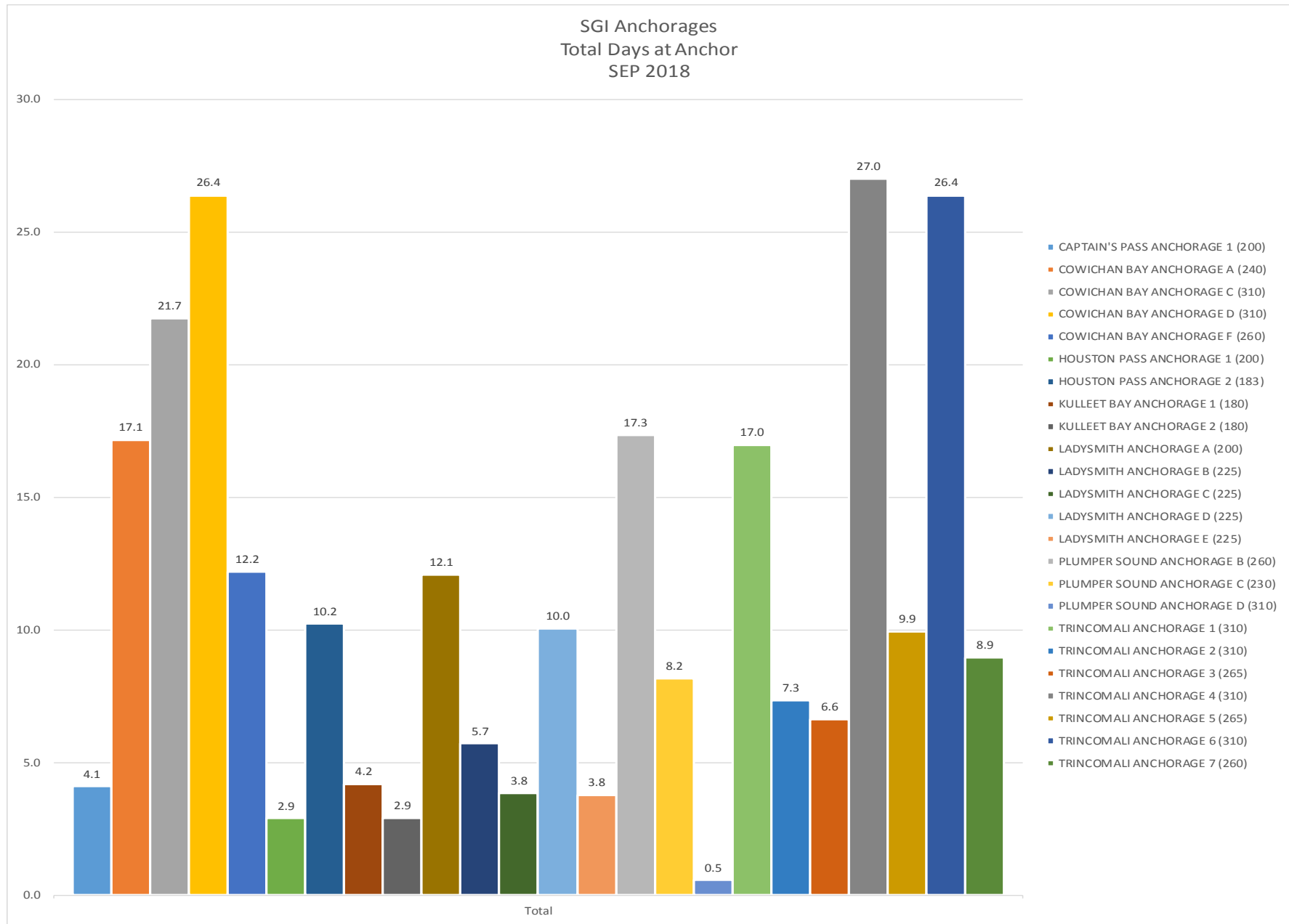
DATA SUMMARY – Interim Anchorages Protocol Report #8 – September/October 2018



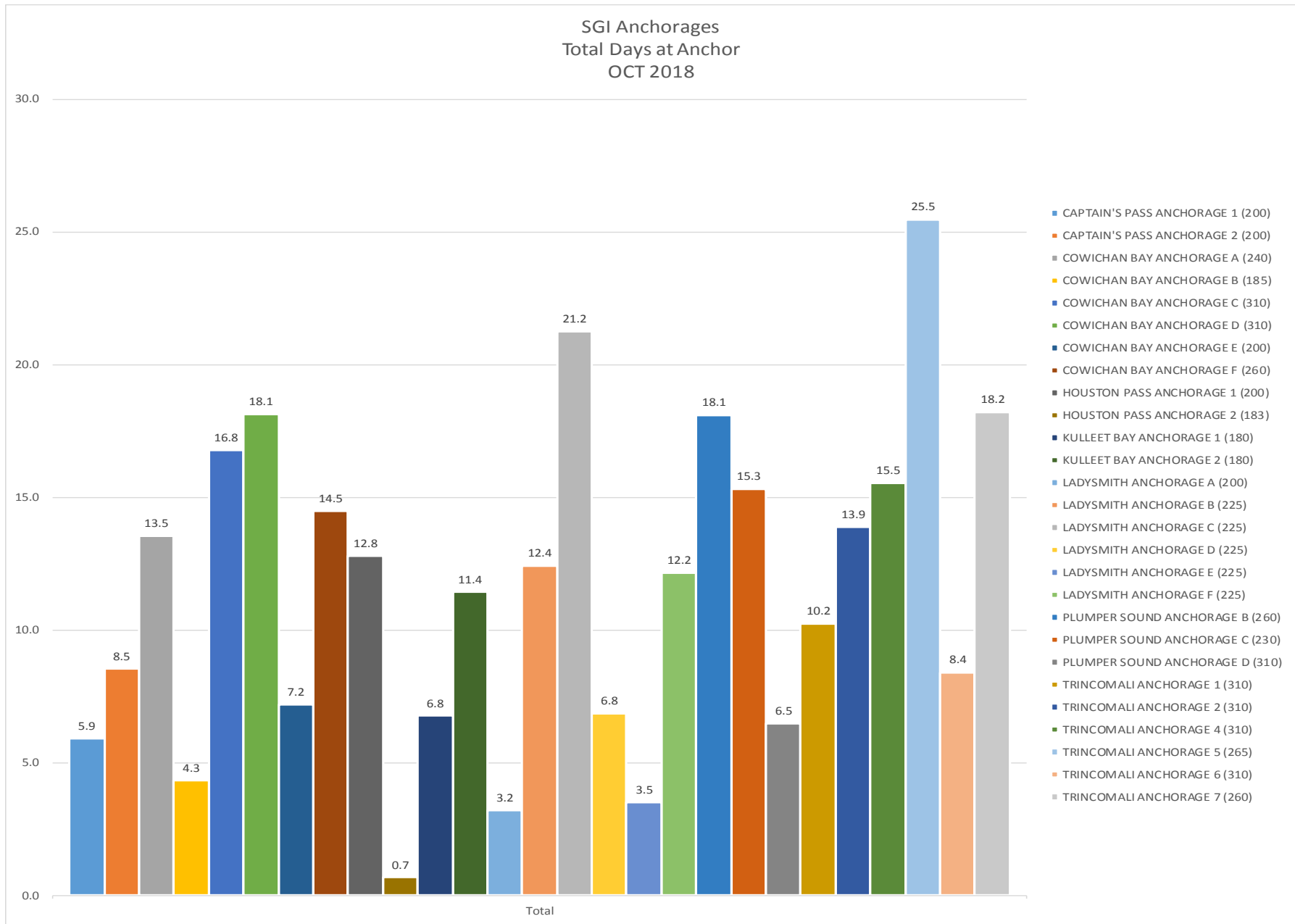
DATA SUMMARY – Interim Anchorages Protocol Report #8 – September/October 2018



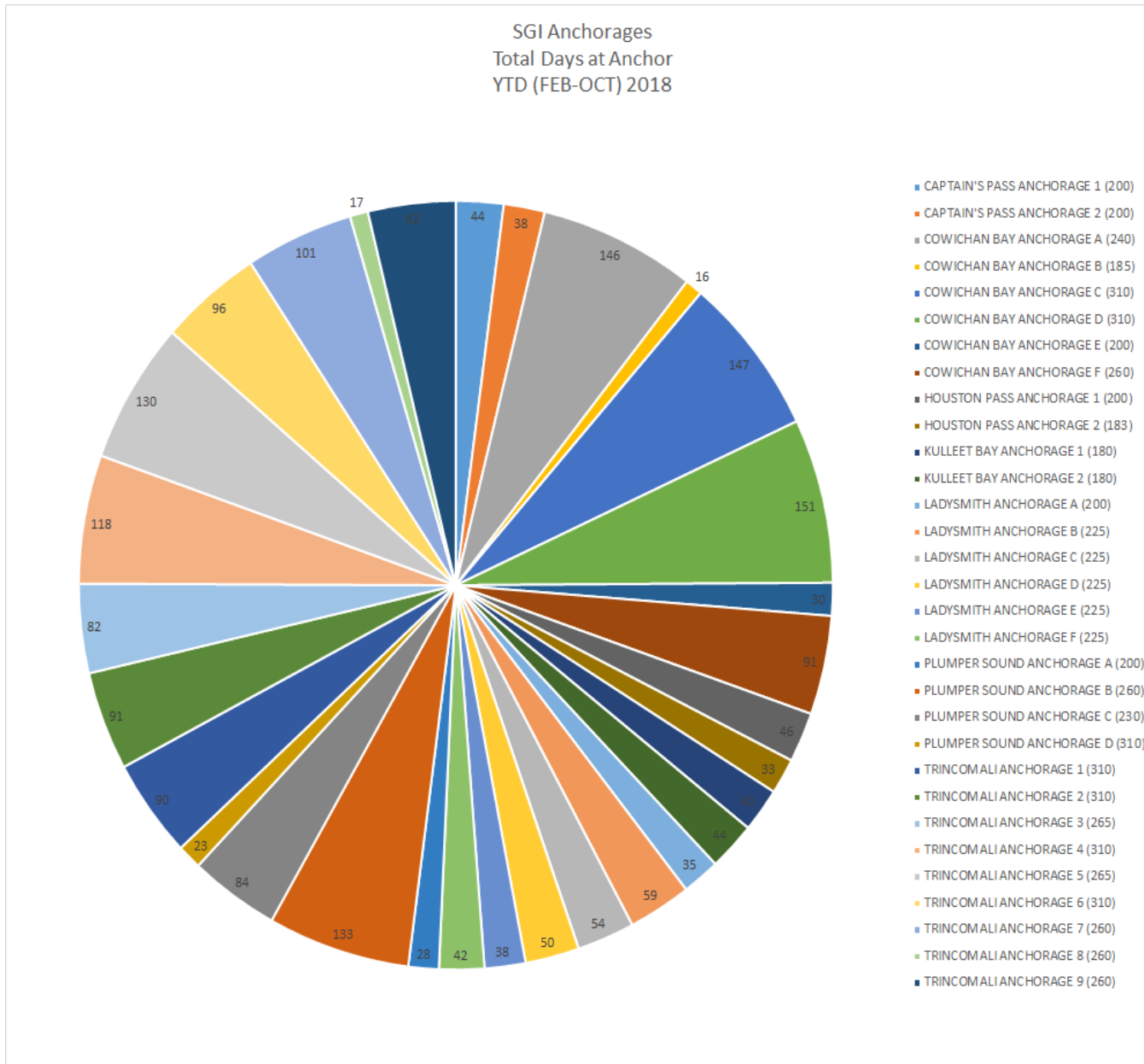
DATA SUMMARY – Interim Anchorages Protocol Report #8 – September/October 2018



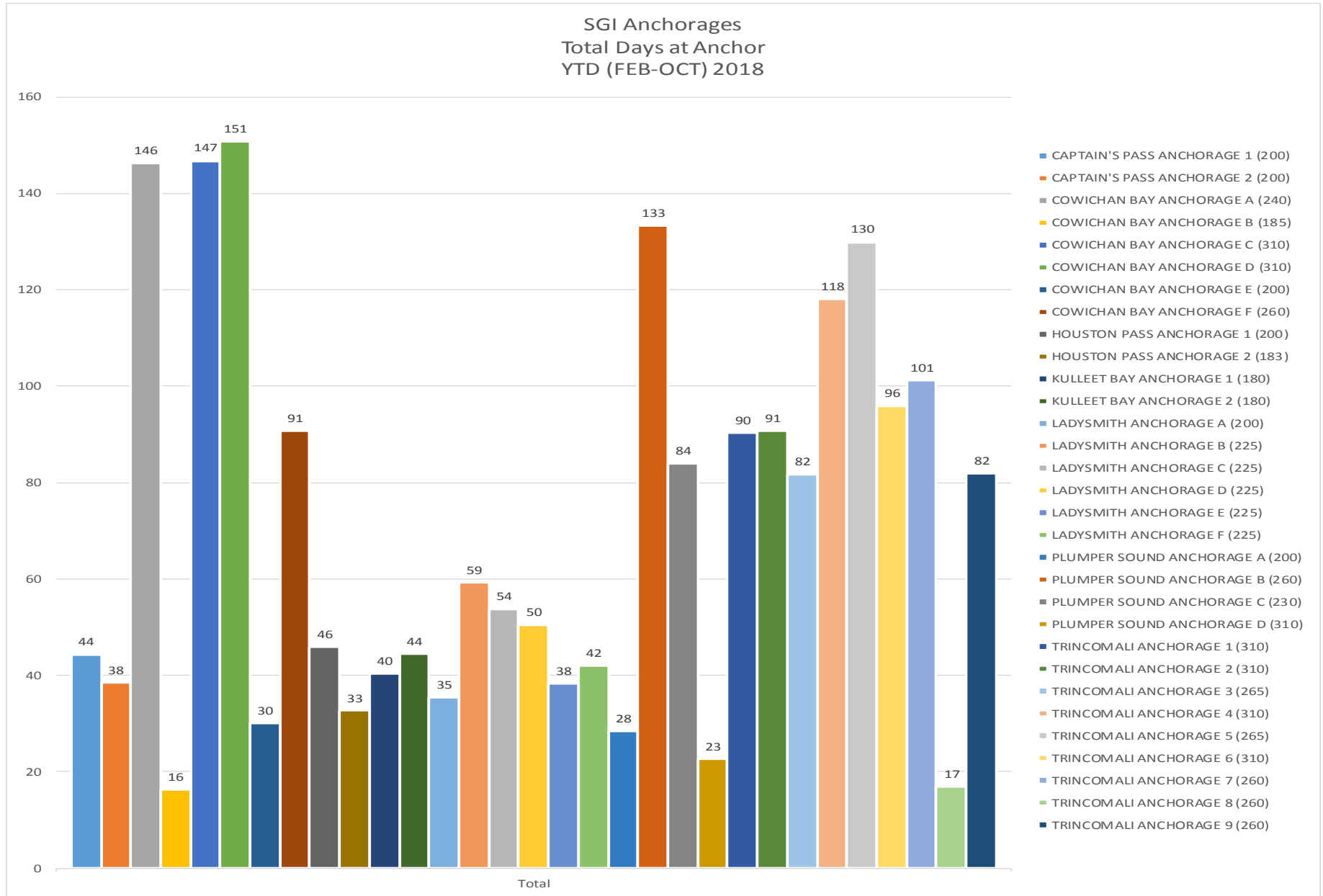
DATA SUMMARY – Interim Anchorages Protocol Report #8 – September/October 2018



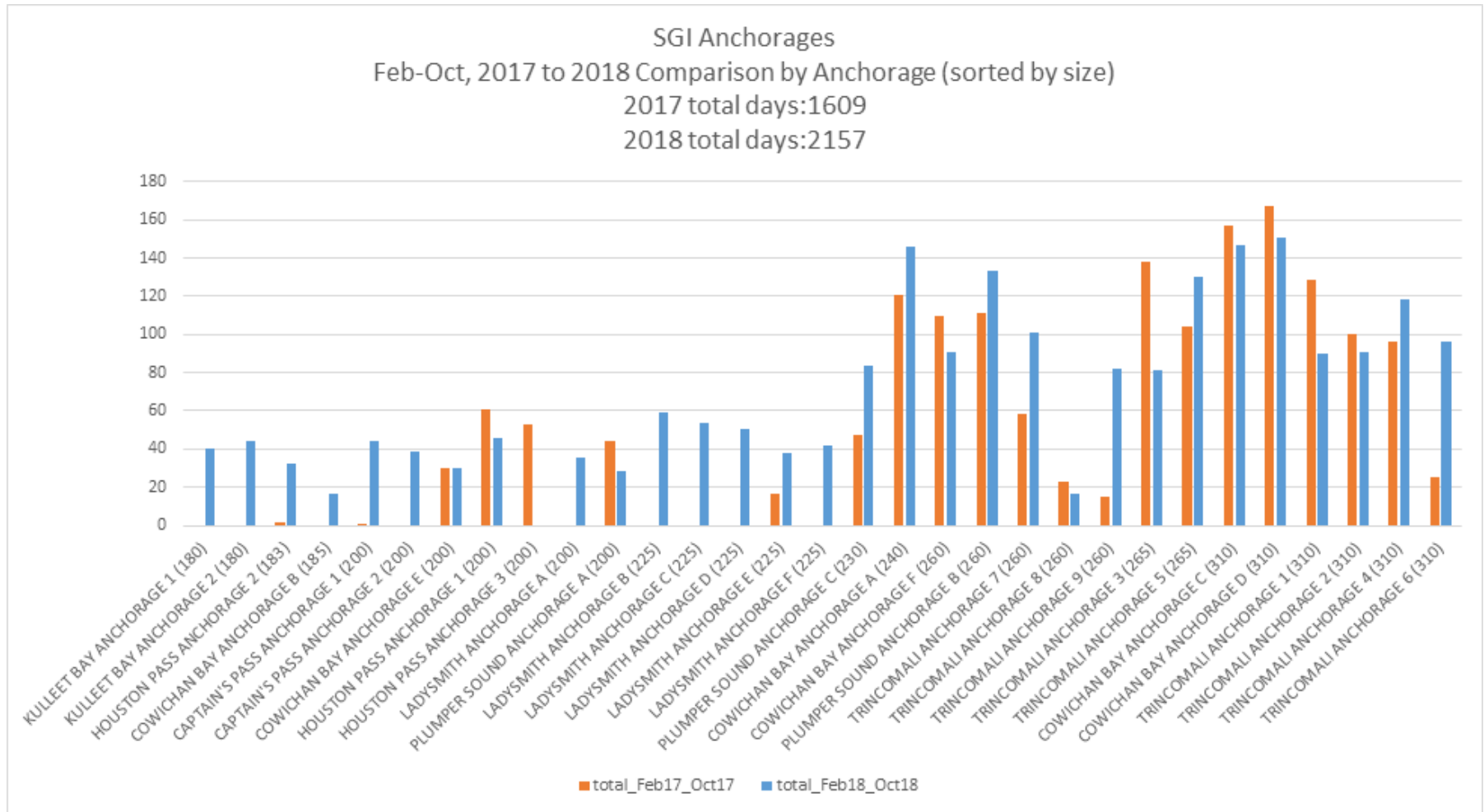
DATA SUMMARY – Interim Anchorages Protocol Report #8 – September/October 2018



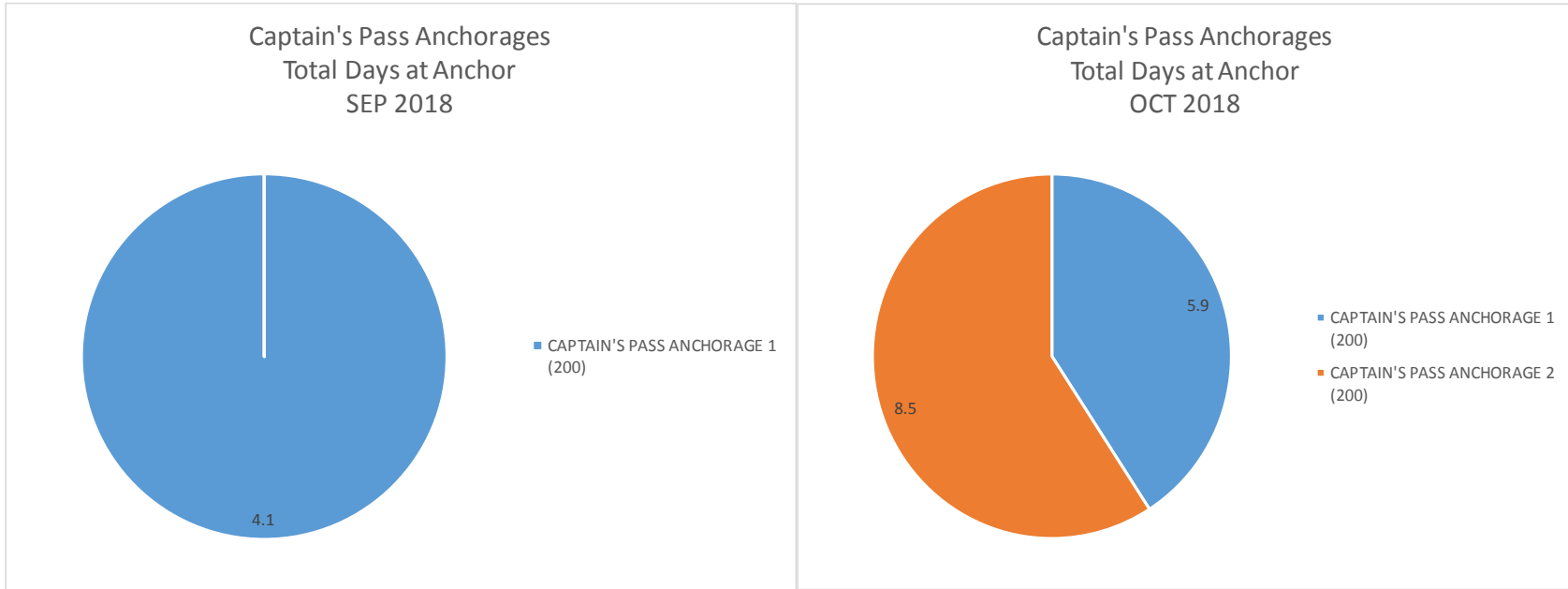
DATA SUMMARY – Interim Anchorages Protocol Report #8 – September/October 2018



DATA SUMMARY – Interim Anchorages Protocol Report #8 – September/October 2018

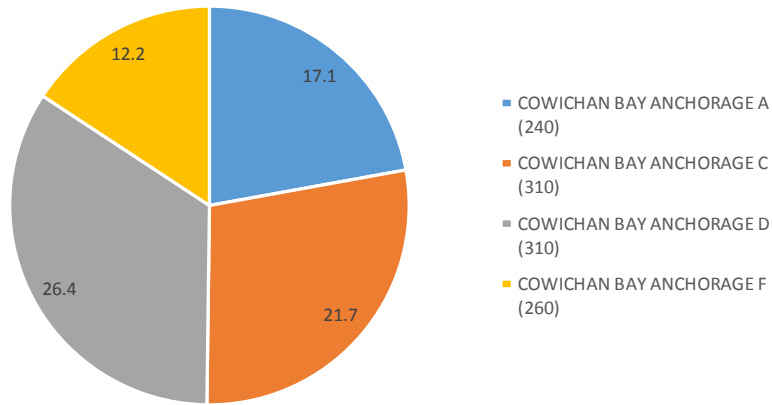


DATA SUMMARY – Interim Anchorages Protocol Report #8 – September/October 2018

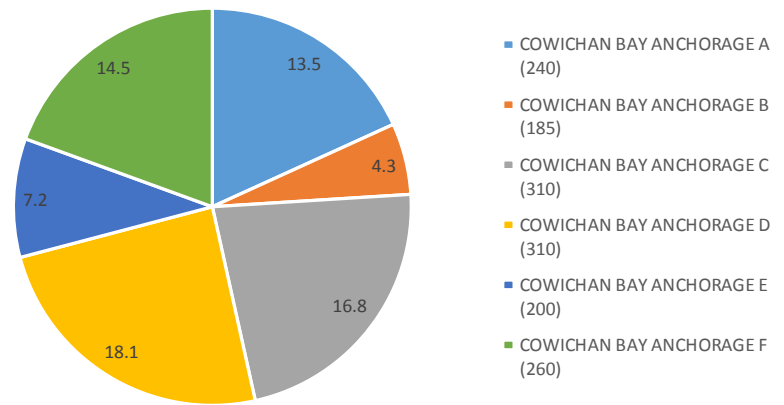


DATA SUMMARY – Interim Anchorages Protocol Report #8 – September/October 2018

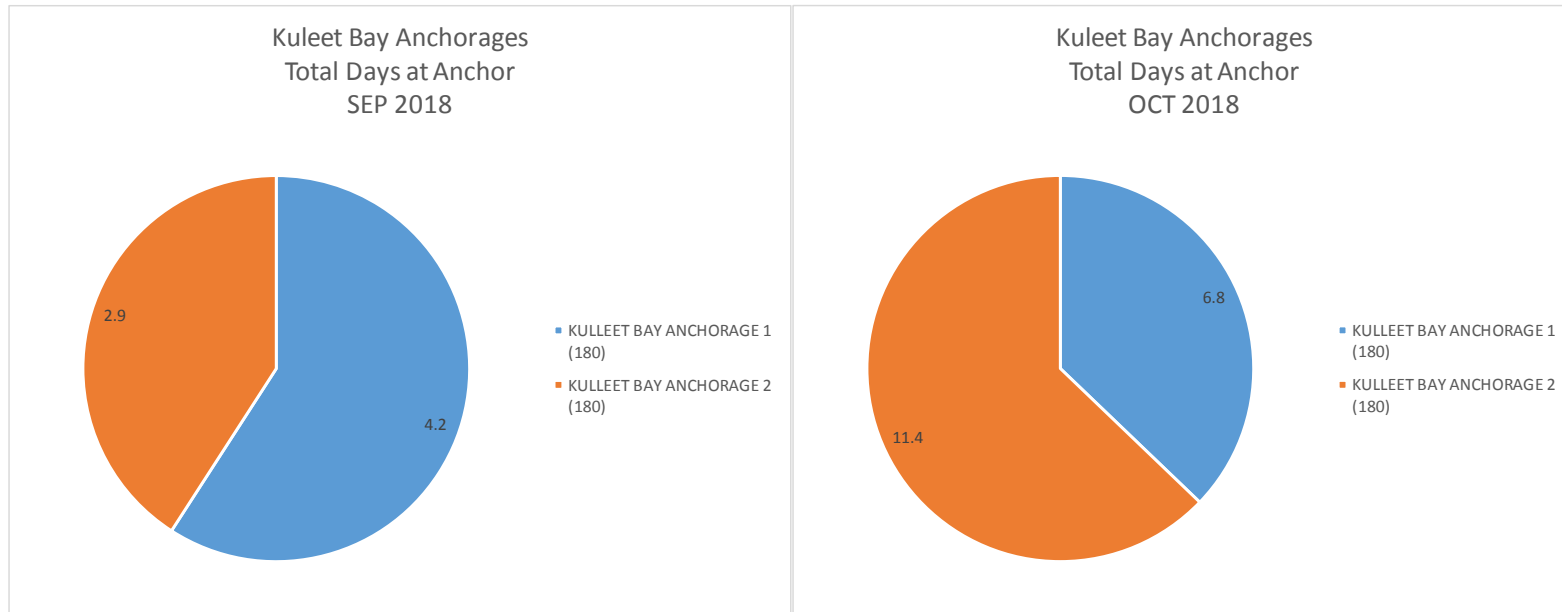
**Cowichan Bay Anchorages
Total Days at Anchor
SEP 2018**



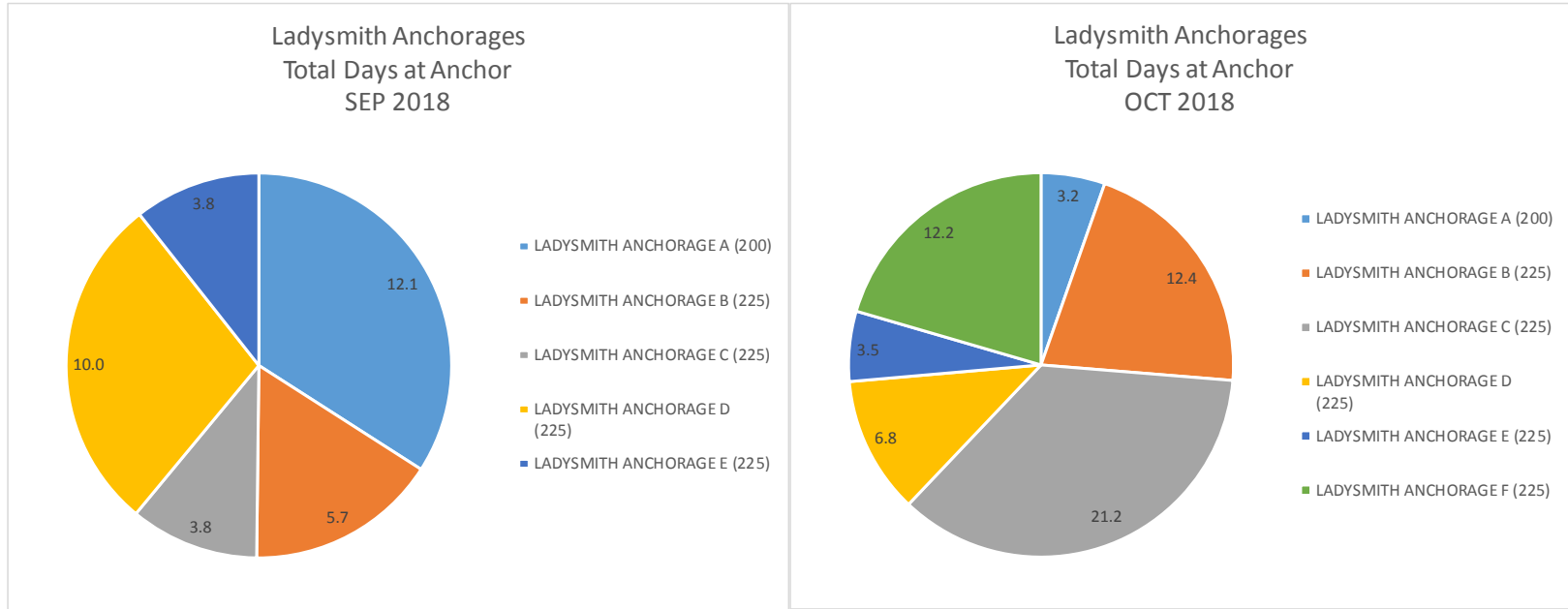
**Cowichan Bay Anchorages
Total Days at Anchor
OCT 2018**



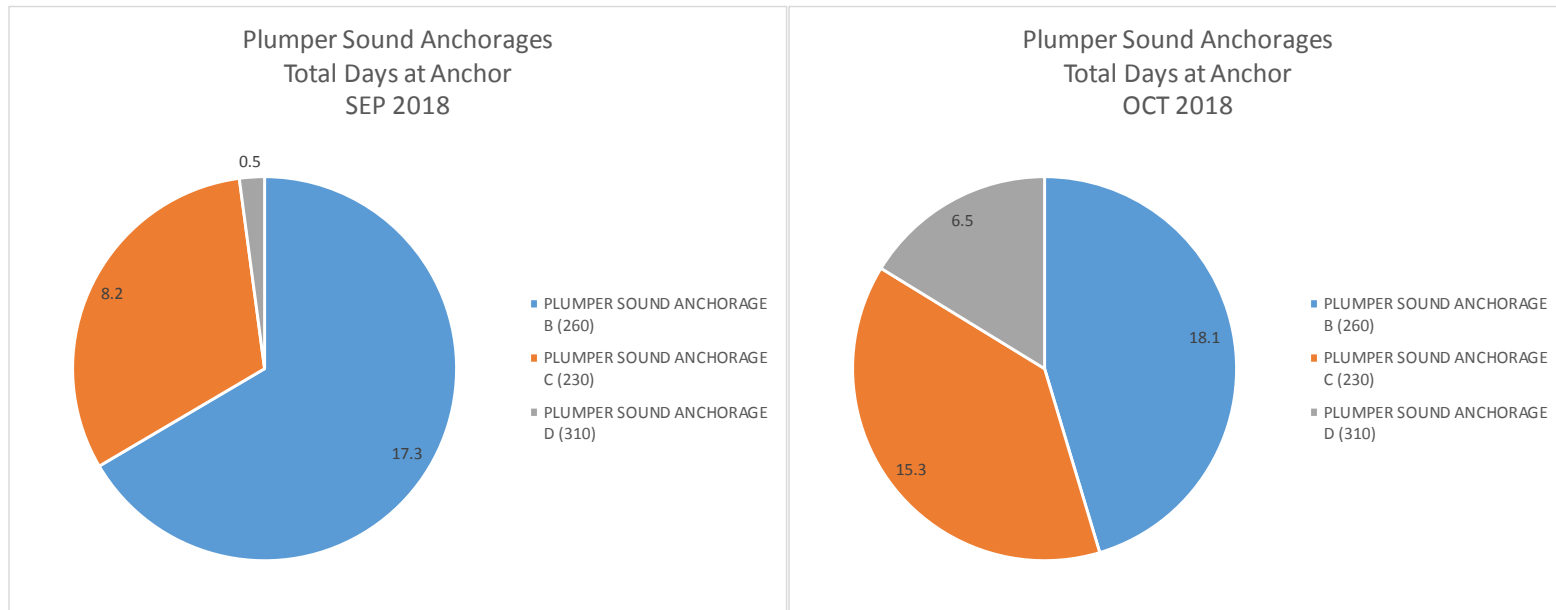
DATA SUMMARY – Interim Anchorages Protocol Report #8 – September/October 2018



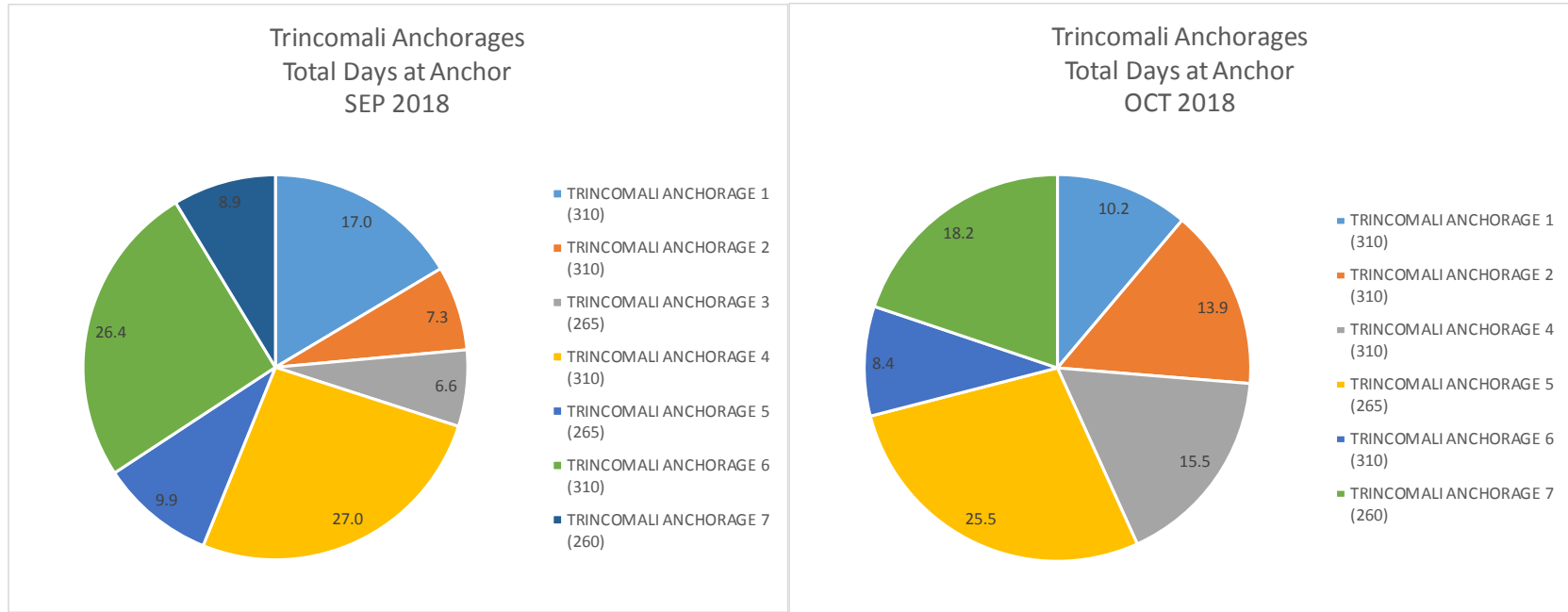
DATA SUMMARY – Interim Anchorages Protocol Report #8 – September/October 2018



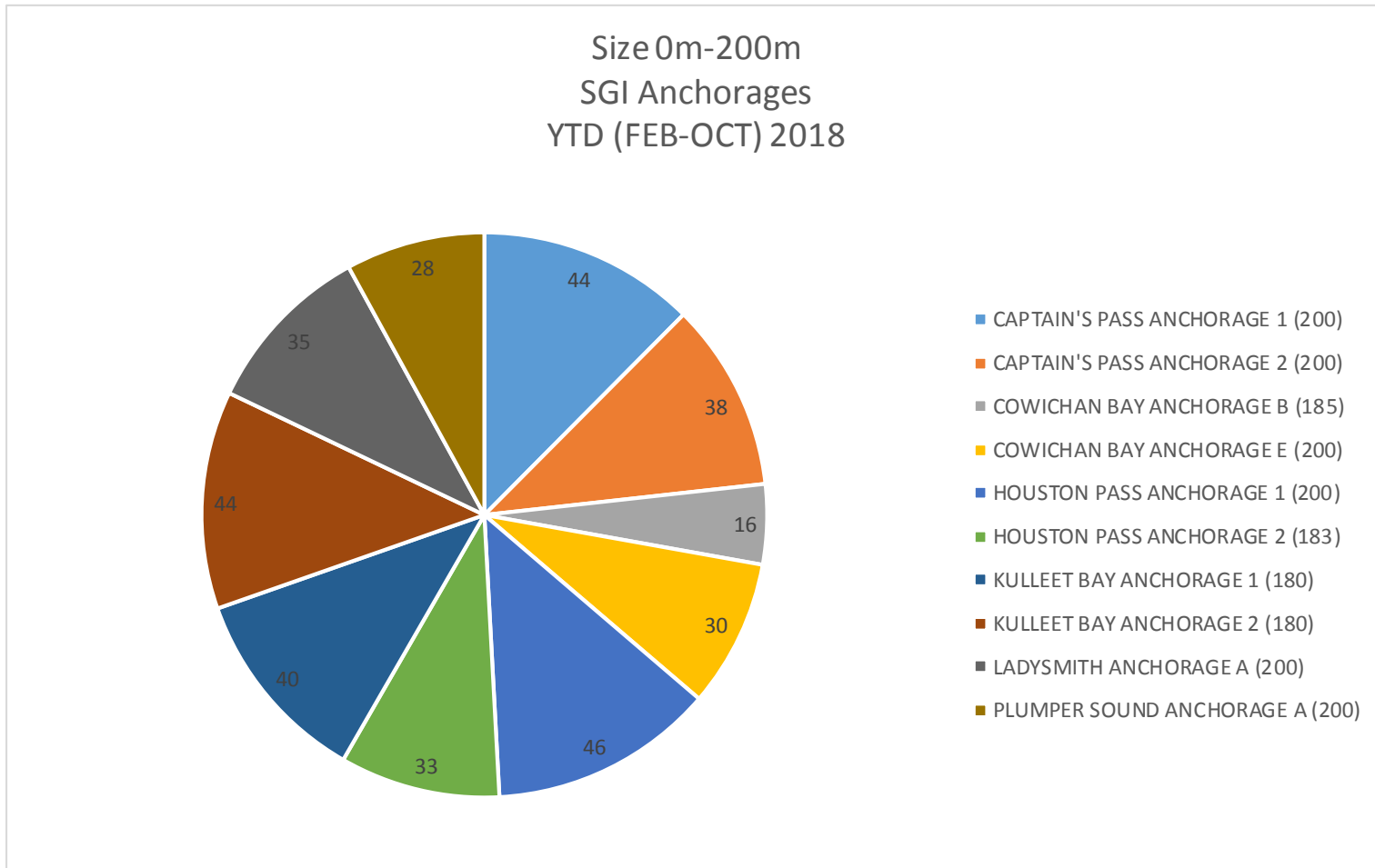
DATA SUMMARY – Interim Anchorages Protocol Report #8 – September/October 2018



DATA SUMMARY – Interim Anchorages Protocol Report #8 – September/October 2018

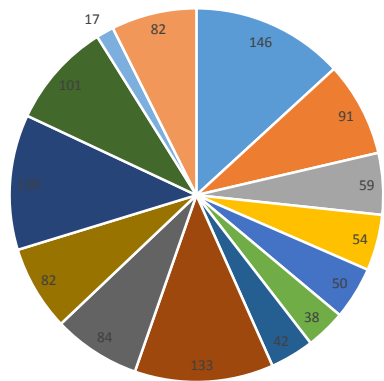


DATA SUMMARY – Interim Anchorages Protocol Report #8 – September/October 2018



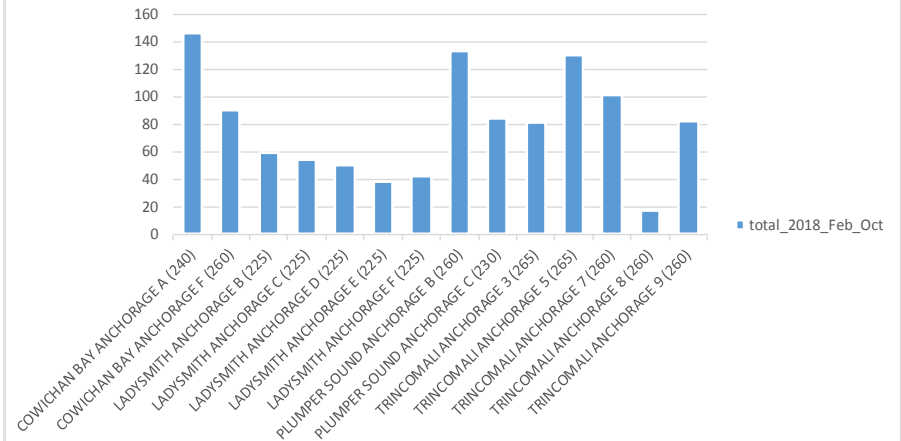
DATA SUMMARY – Interim Anchorages Protocol Report #8 – September/October 2018

Size 201m-265m
SGI Anchorages
YTD (FEB-OCT) 2018

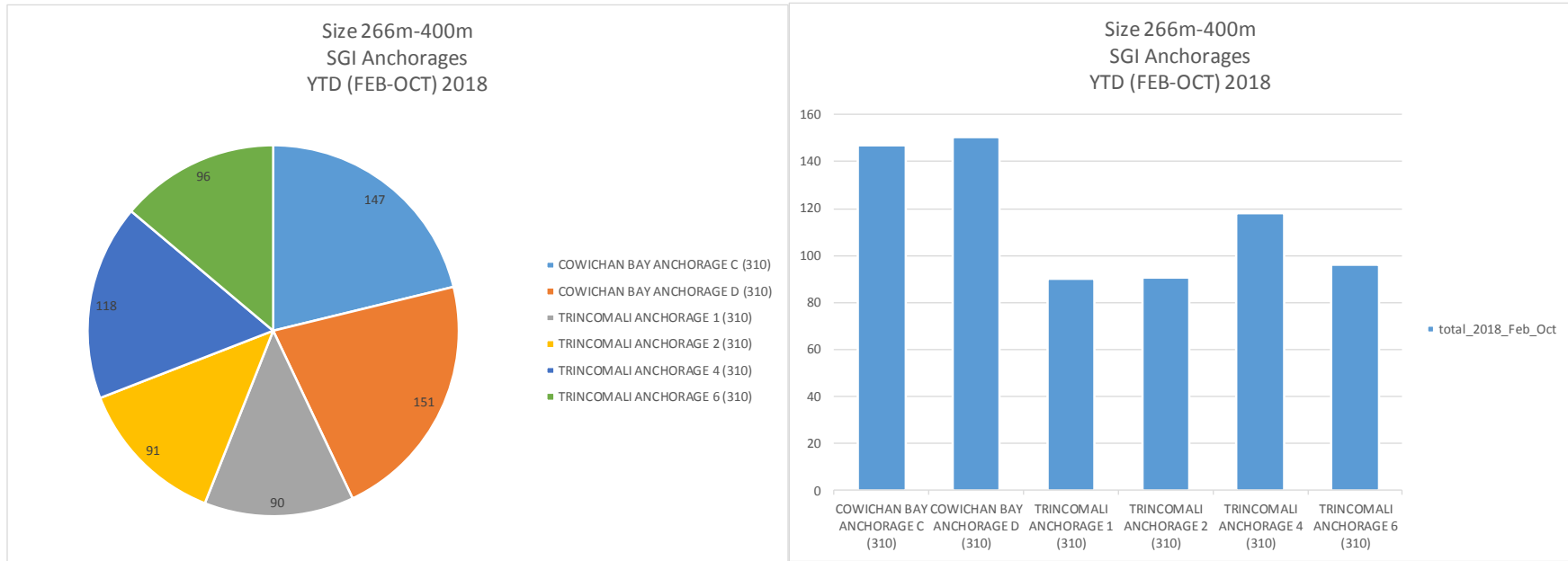


- COWICHAN BAY ANCHORAGE A (240)
- COWICHAN BAY ANCHORAGE F (260)
- LADYSMITH ANCHORAGE B (225)
- LADYSMITH ANCHORAGE C (225)
- LADYSMITH ANCHORAGE D (225)
- LADYSMITH ANCHORAGE E (225)
- LADYSMITH ANCHORAGE F (225)
- PLUMPER SOUND ANCHORAGE B (260)
- PLUMPER SOUND ANCHORAGE C (230)
- TRINCOMALI ANCHORAGE 3 (265)
- TRINCOMALI ANCHORAGE 5 (265)
- TRINCOMALI ANCHORAGE 7 (260)
- TRINCOMALI ANCHORAGE 8 (260)
- TRINCOMALI ANCHORAGE 9 (260)

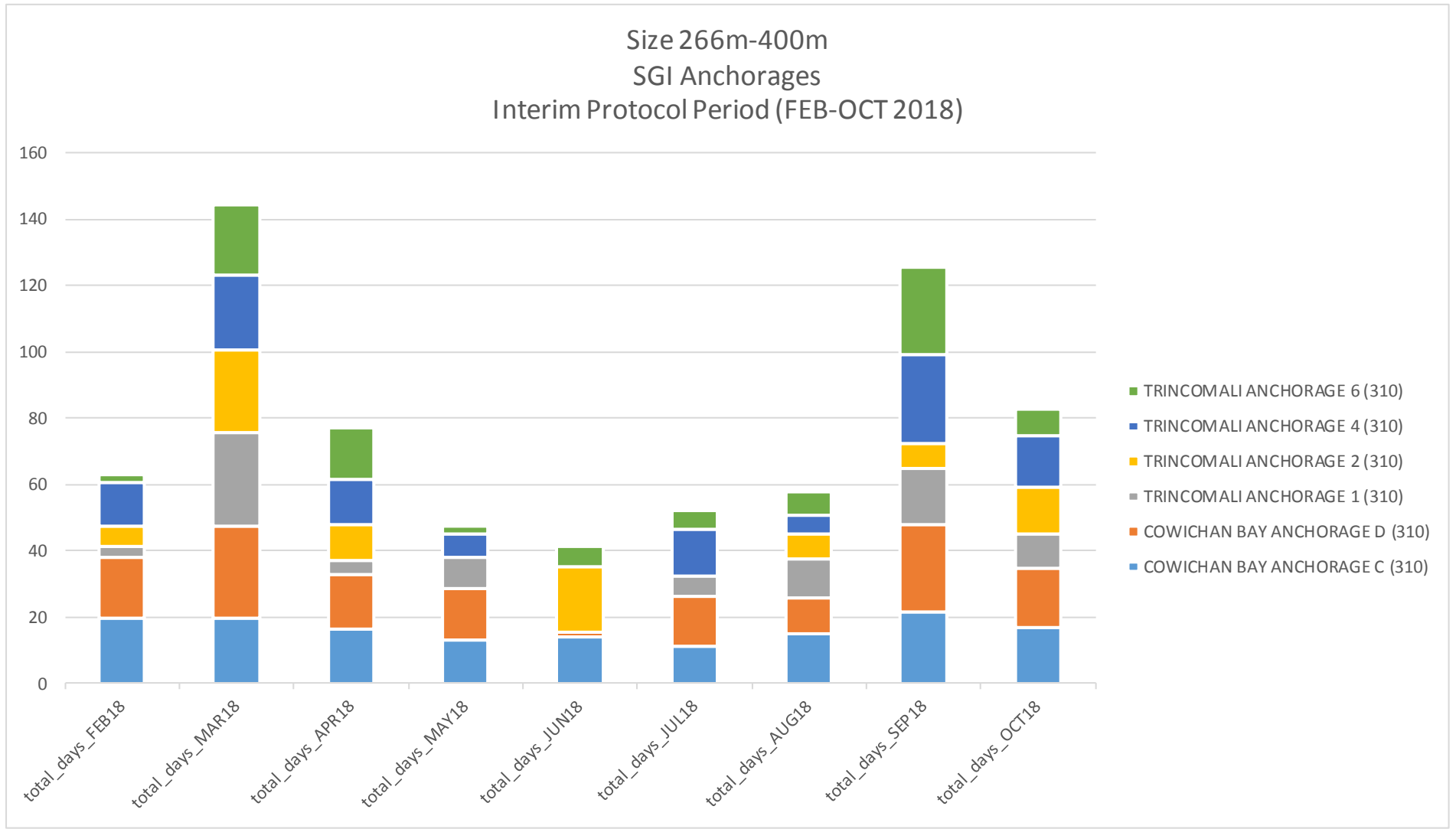
Size 201m-265m
SGI Anchorages
YTD (FEB-OCT) 2018



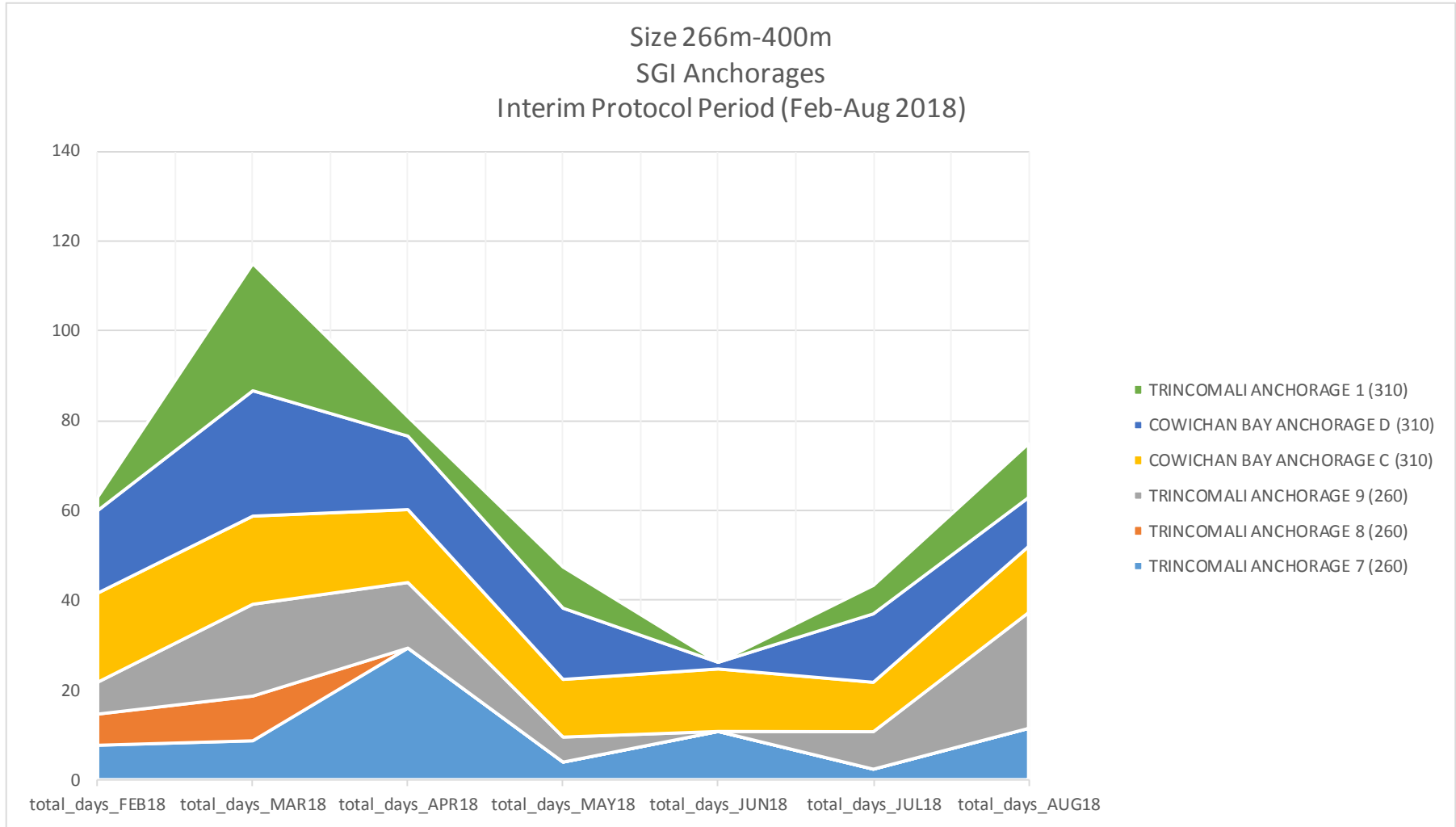
DATA SUMMARY – Interim Anchorages Protocol Report #8 – September/October 2018



DATA SUMMARY – Interim Anchorages Protocol Report #8 – September/October 2018

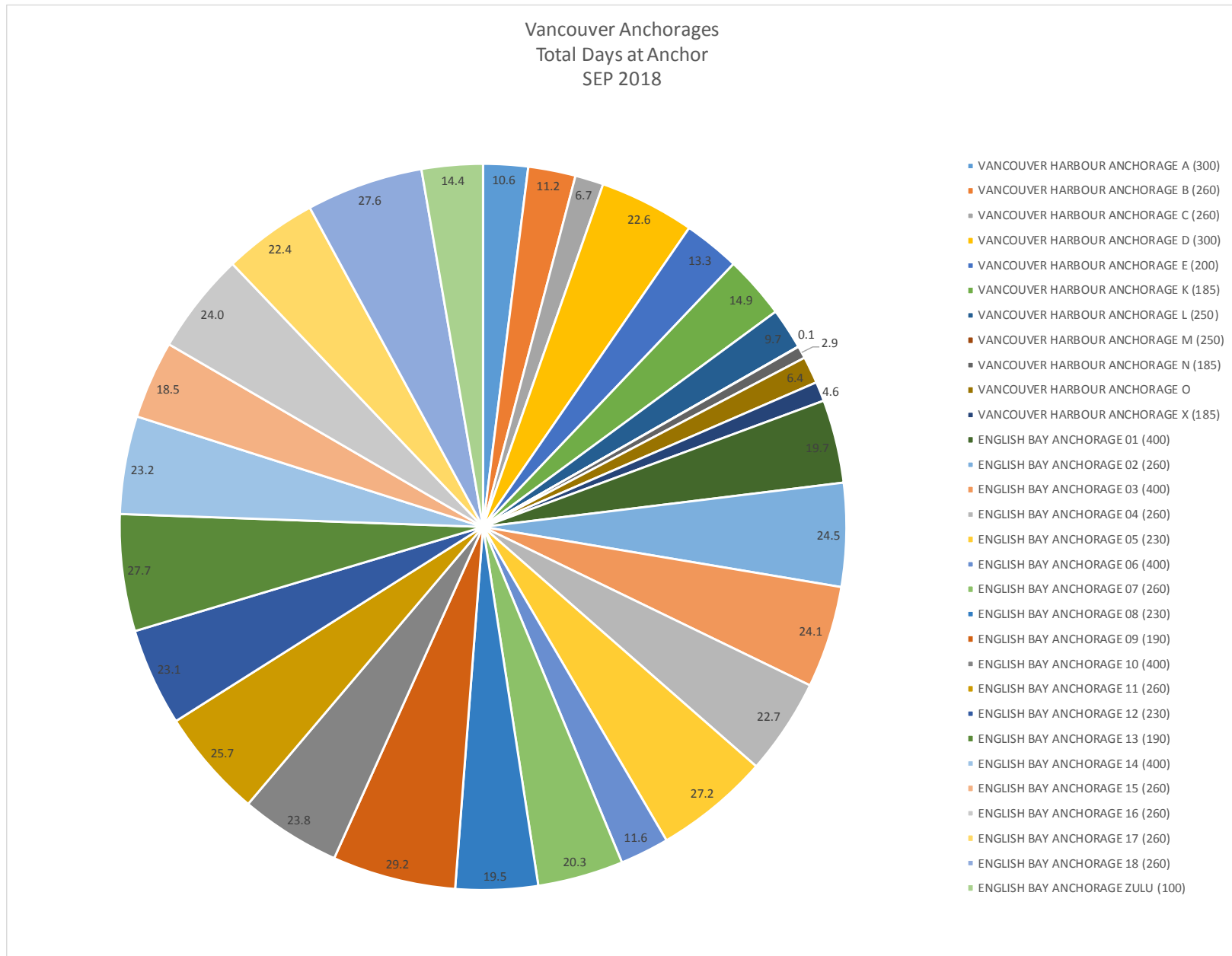


DATA SUMMARY – Interim Anchorages Protocol Report #8 – September/October 2018

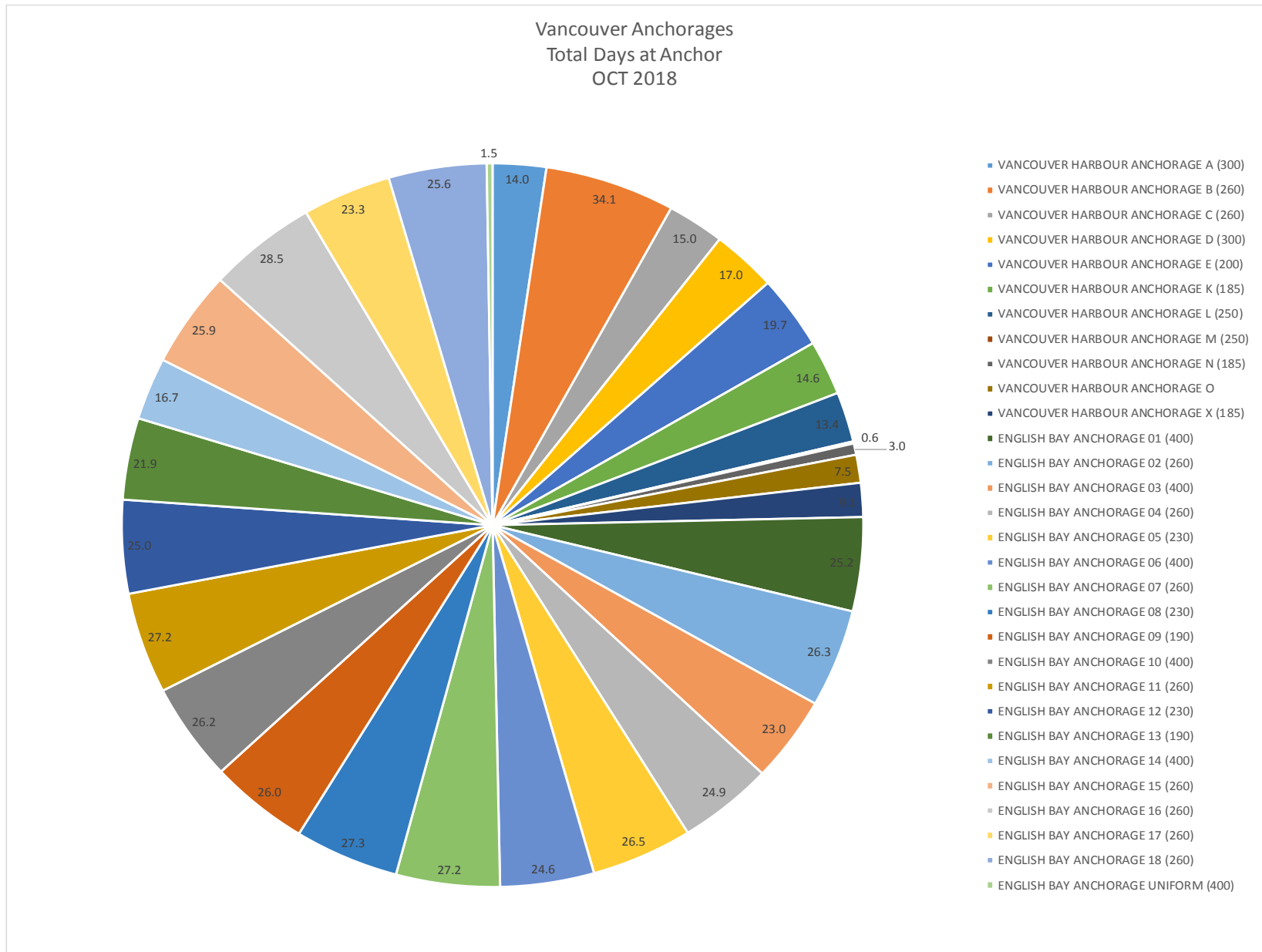


Part 2: *Port of Vancouver*

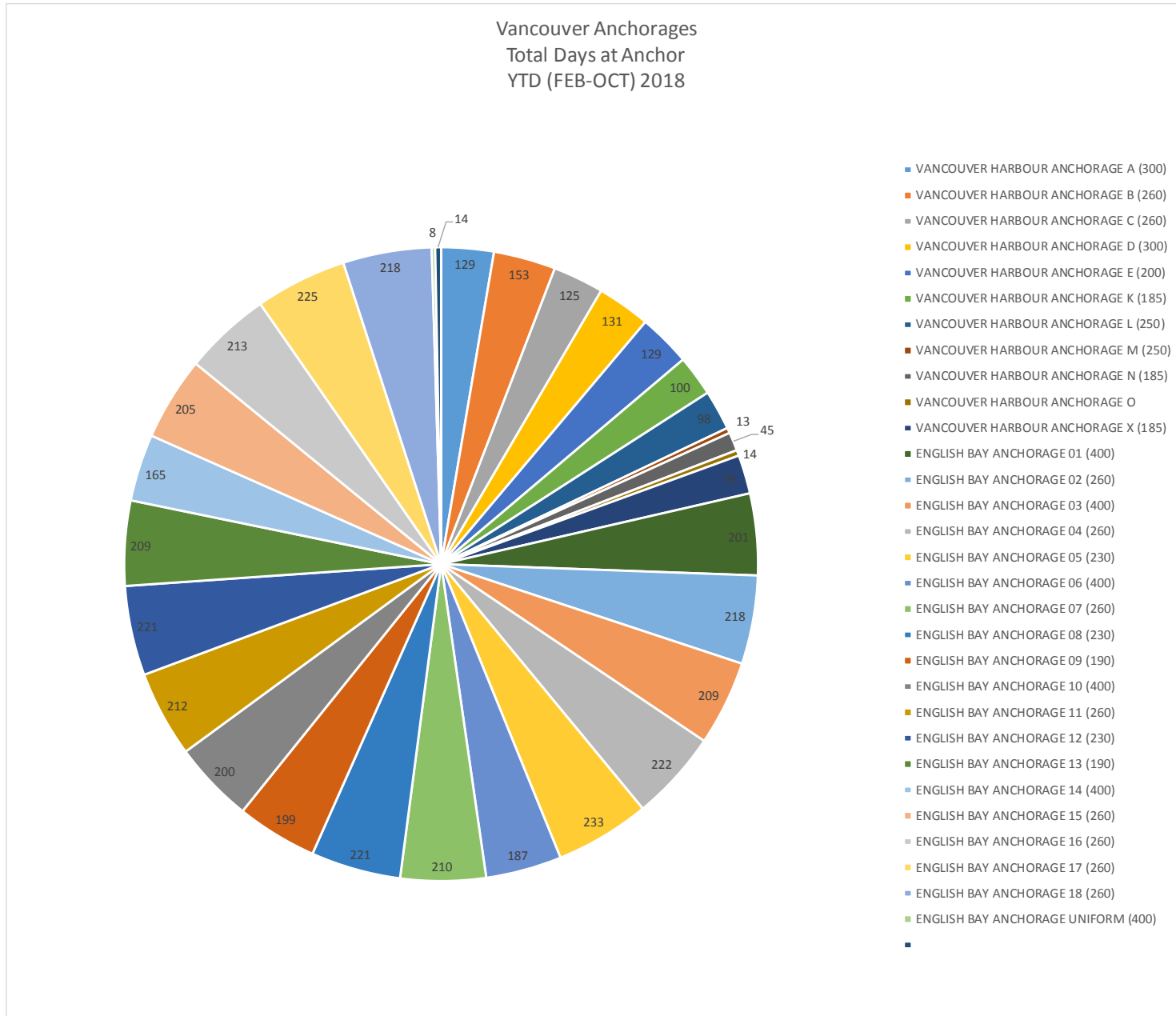
DATA SUMMARY – Interim Anchorages Protocol Report #8 – September/October 2018



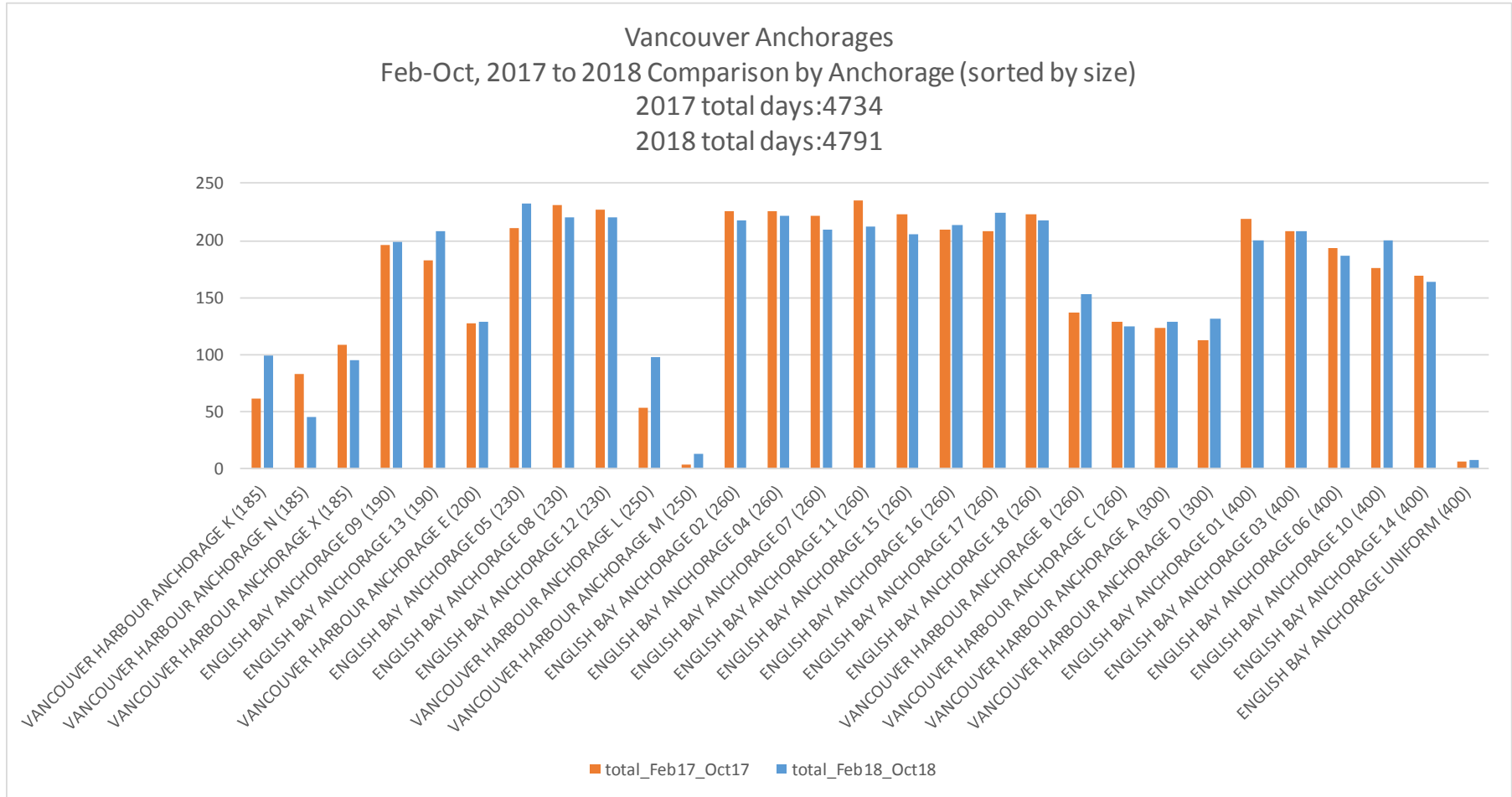
DATA SUMMARY – Interim Anchorages Protocol Report #8 – September/October 2018



DATA SUMMARY – Interim Anchorages Protocol Report #8 – September/October 2018

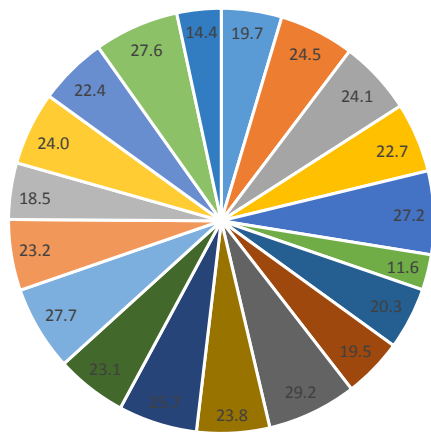


DATA SUMMARY – Interim Anchorages Protocol Report #8 – September/October 2018



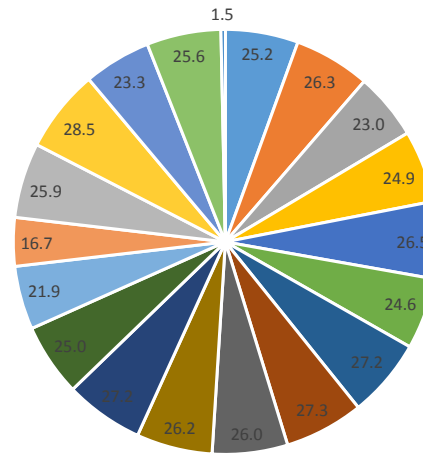
DATA SUMMARY – Interim Anchorages Protocol Report #8 – September/October 2018

English Bay Anchorages
Total Days at Anchor
SEP 2018



- ENGLISH BAY ANCHORAGE 01 (400)
- ENGLISH BAY ANCHORAGE 02 (260)
- ENGLISH BAY ANCHORAGE 03 (400)
- ENGLISH BAY ANCHORAGE 04 (260)
- ENGLISH BAY ANCHORAGE 05 (230)
- ENGLISH BAY ANCHORAGE 06 (400)
- ENGLISH BAY ANCHORAGE 07 (260)
- ENGLISH BAY ANCHORAGE 08 (230)

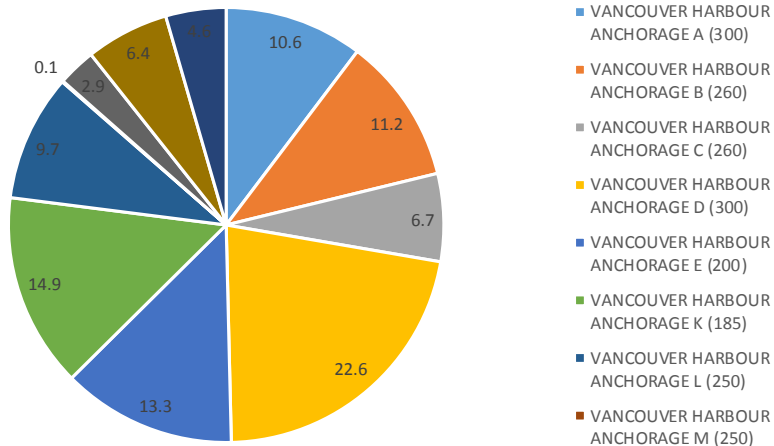
English Bay Anchorages
Total Days at Anchor
OCT 2018



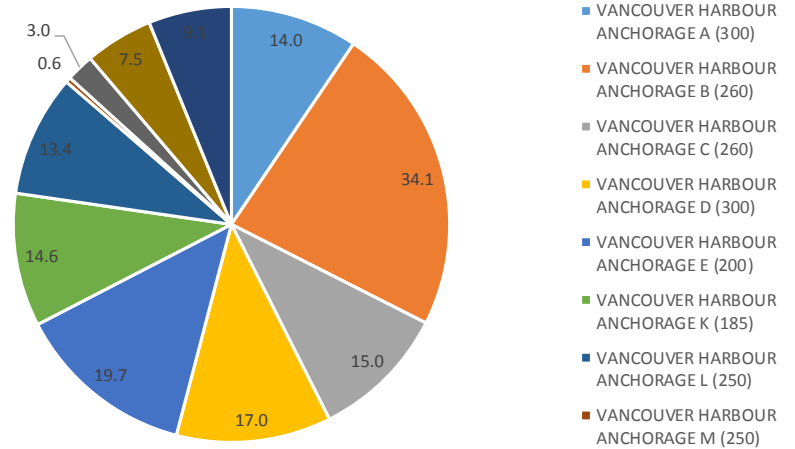
- ENGLISH BAY ANCHORAGE 01 (400)
- ENGLISH BAY ANCHORAGE 02 (260)
- ENGLISH BAY ANCHORAGE 03 (400)
- ENGLISH BAY ANCHORAGE 04 (260)
- ENGLISH BAY ANCHORAGE 05 (230)
- ENGLISH BAY ANCHORAGE 06 (400)
- ENGLISH BAY ANCHORAGE 07 (260)
- ENGLISH BAY ANCHORAGE 08 (230)

DATA SUMMARY – Interim Anchorages Protocol Report #8 – September/October 2018

Vancouver Harbour Anchorages
Total Days at Anchor
SEP 2018

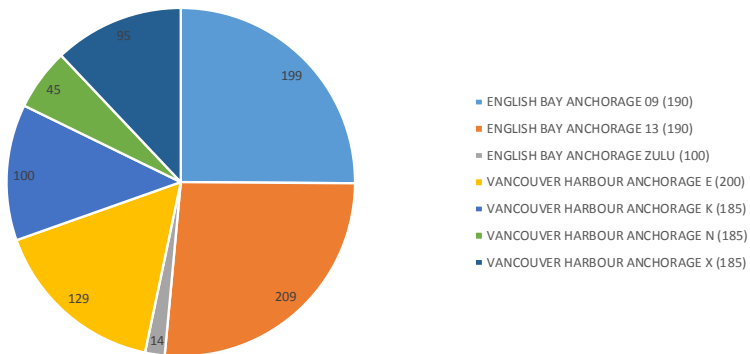


Vancouver Harbour Anchorages
Total Days at Anchor
OCT 2018

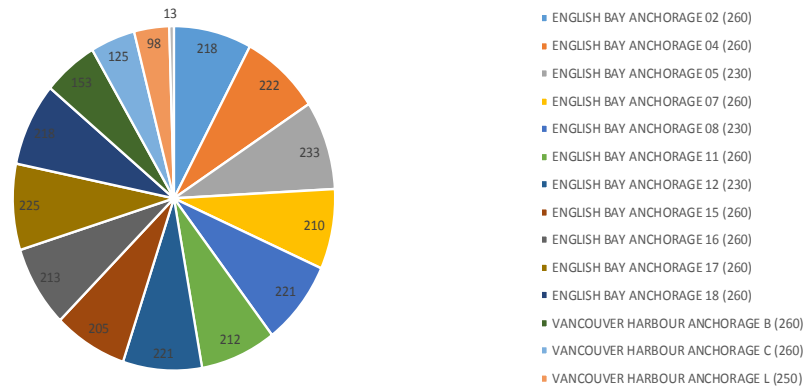


DATA SUMMARY – Interim Anchorages Protocol Report #8 – September/October 2018

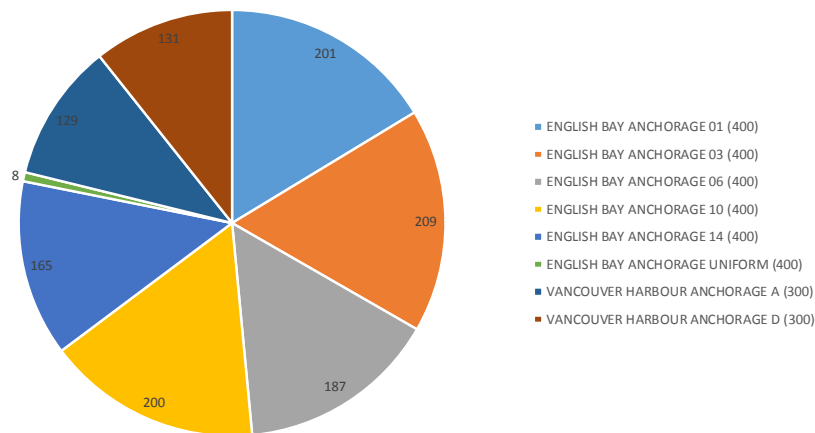
Size 0m-200m
Vancouver Anchorages
YTD (FEB-OCT) 2018



Size 201m-265m
Vancouver Anchorages
YTD (FEB-OCT) 2018

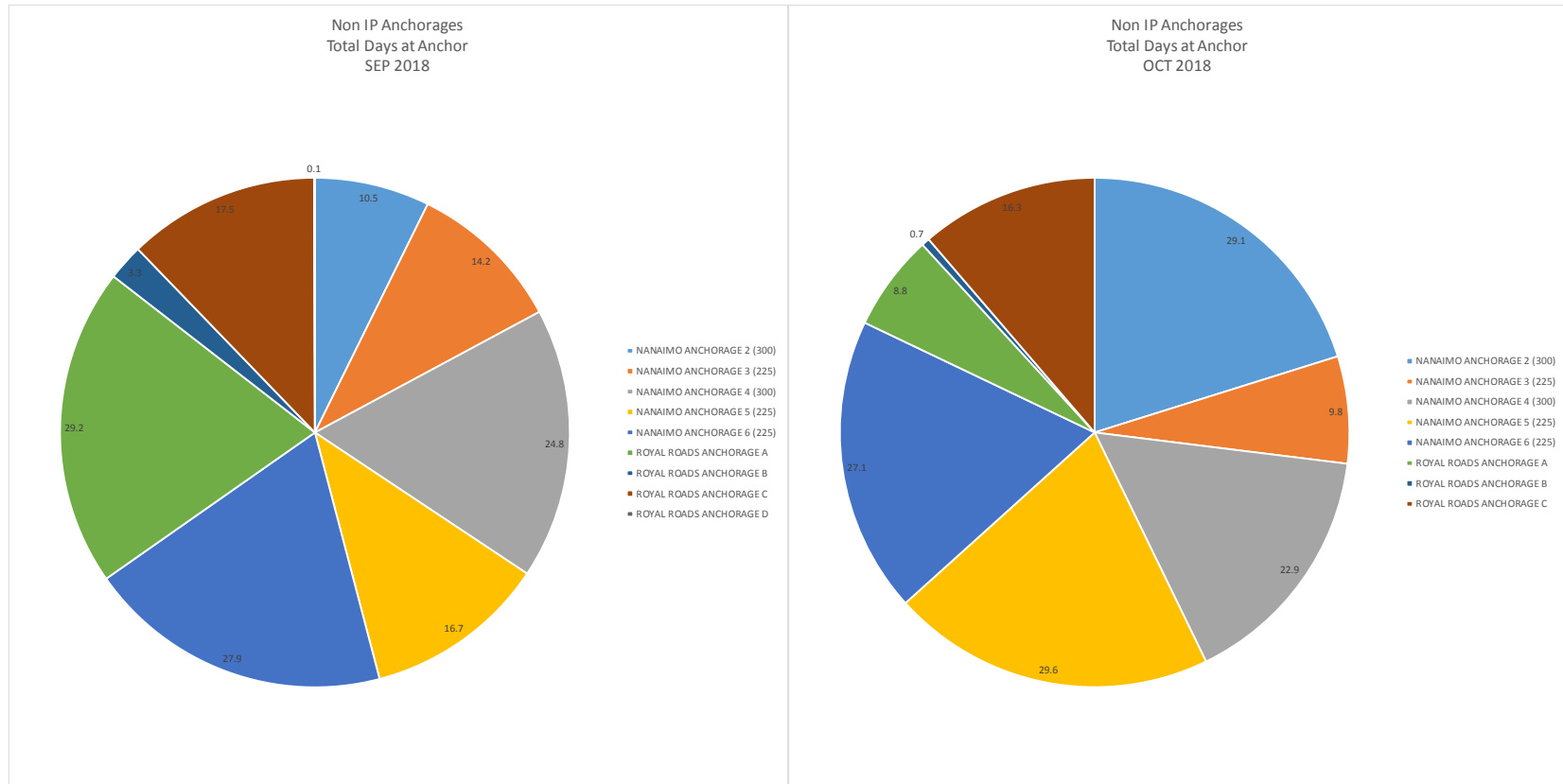


Size 266m-400m
Vancouver Anchorages
YTD (FEB-OCT) 2018



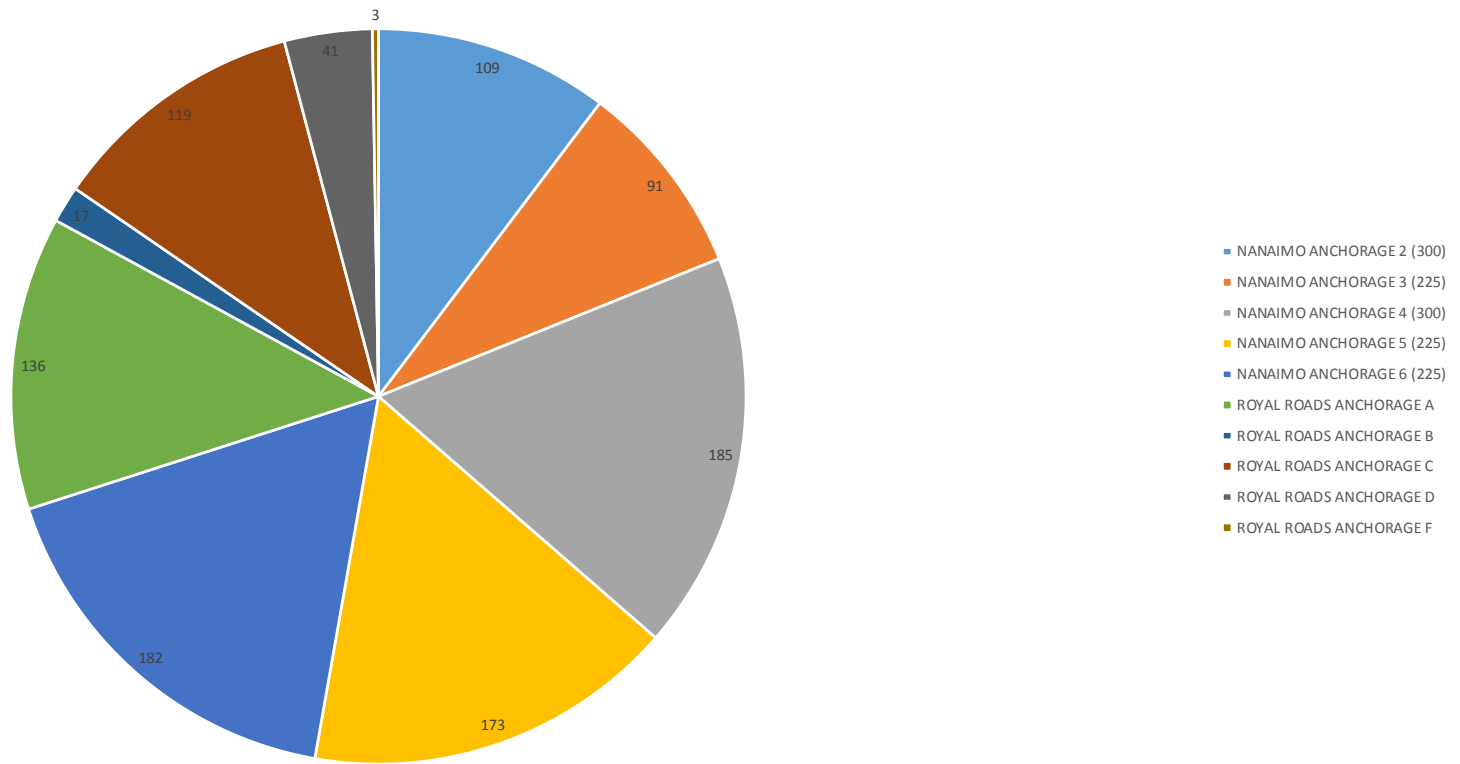
Part 3: *Nanaimo and Royal Roads*

DATA SUMMARY – Interim Anchorages Protocol Report #8 – September/October 2018

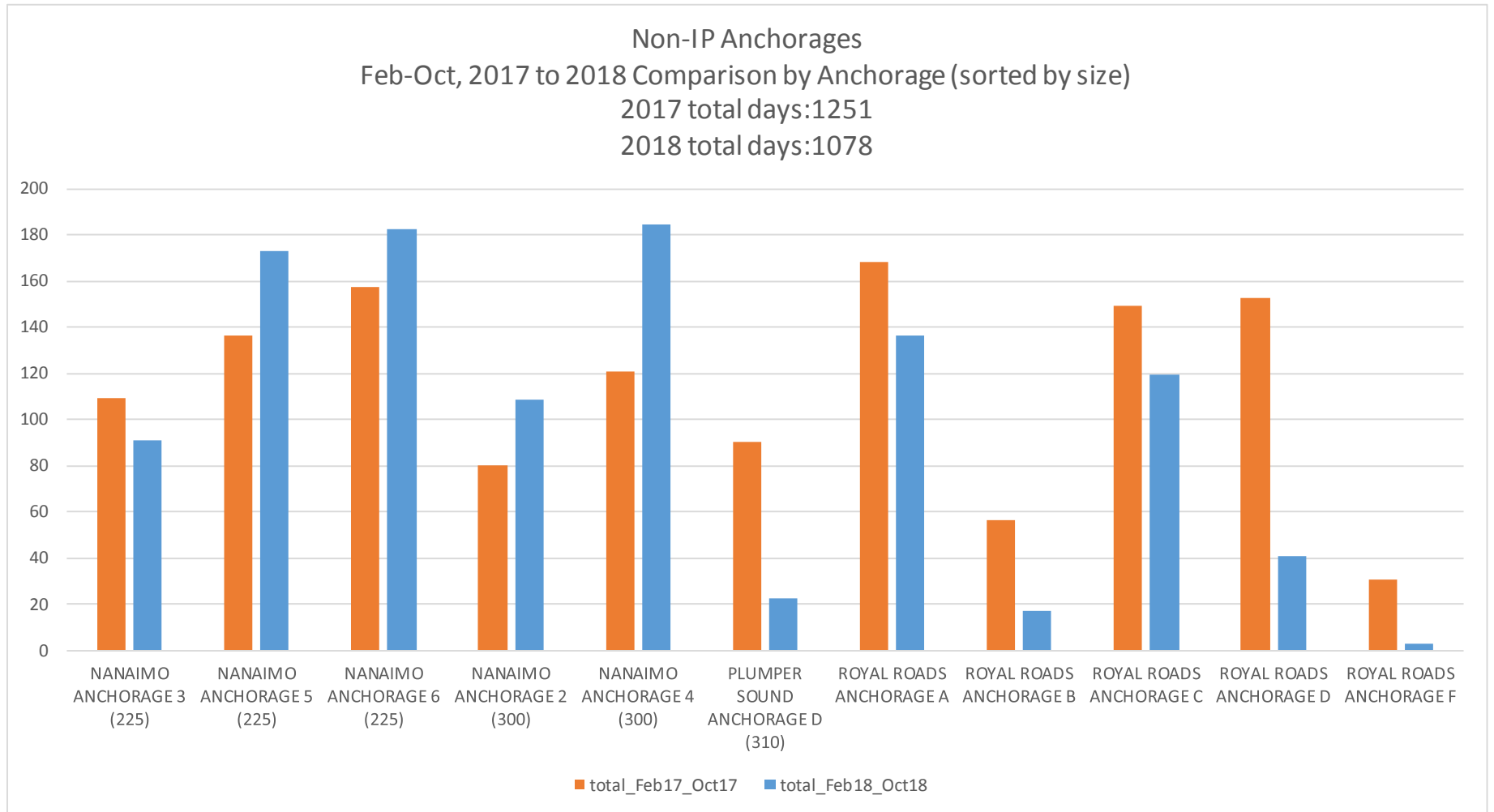


DATA SUMMARY – Interim Anchorages Protocol Report #8 – September/October 2018

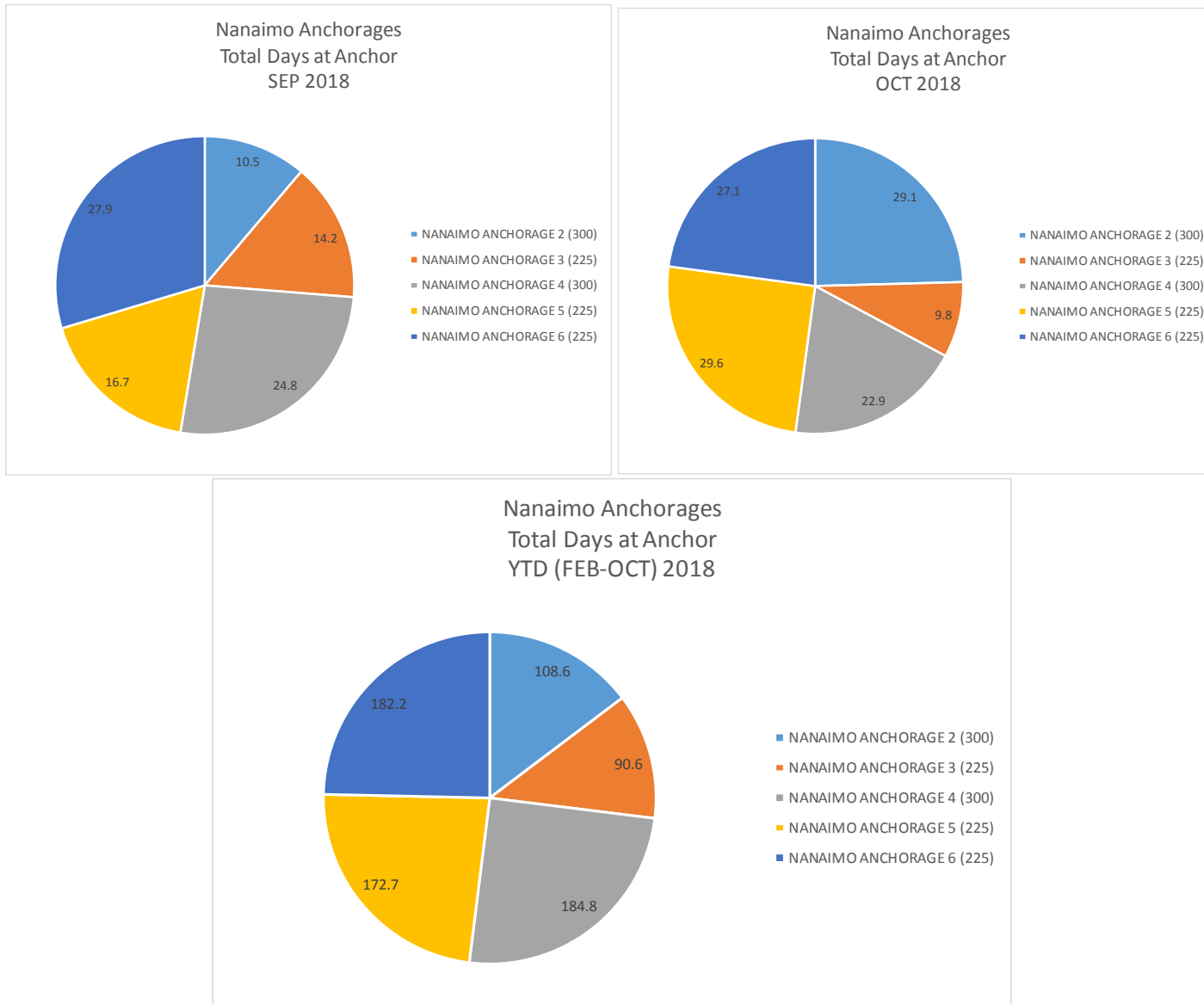
Non IP Anchorages
Total Days at Anchor
YTD (FEB-OCT) 2018



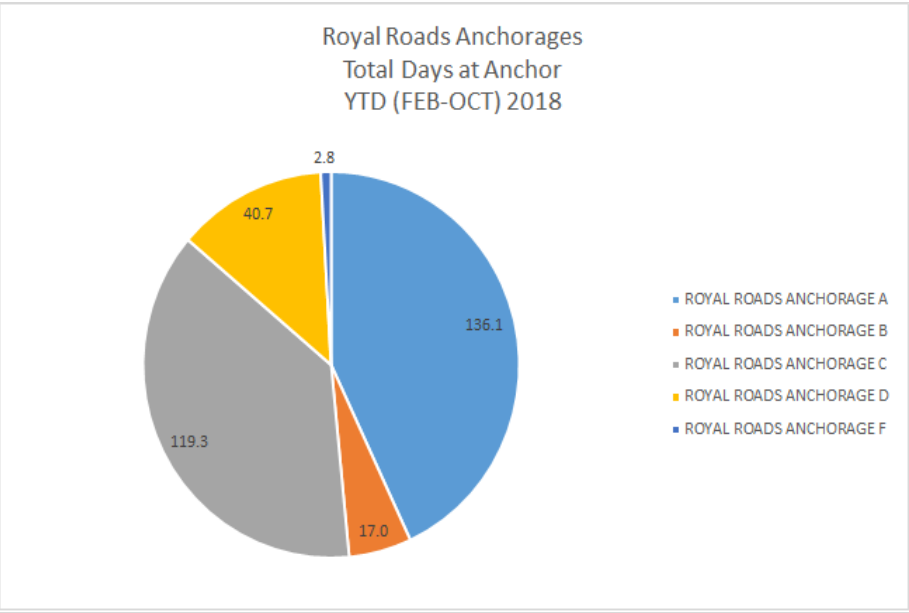
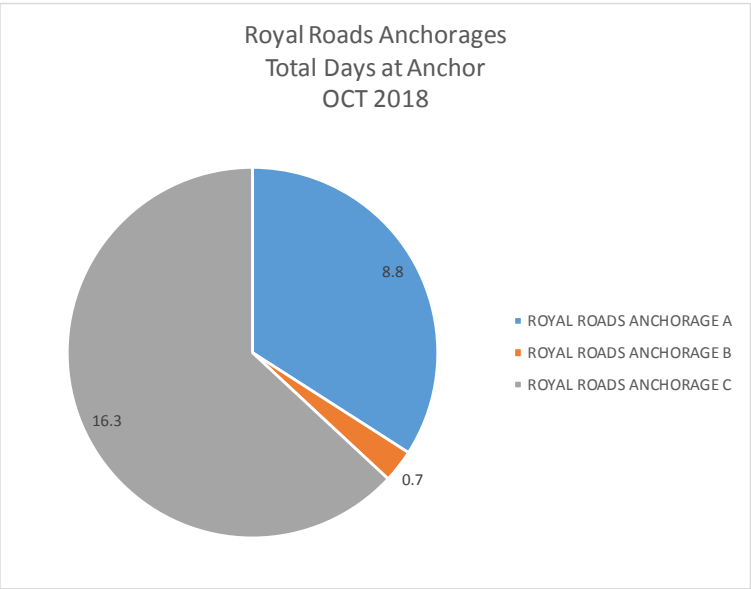
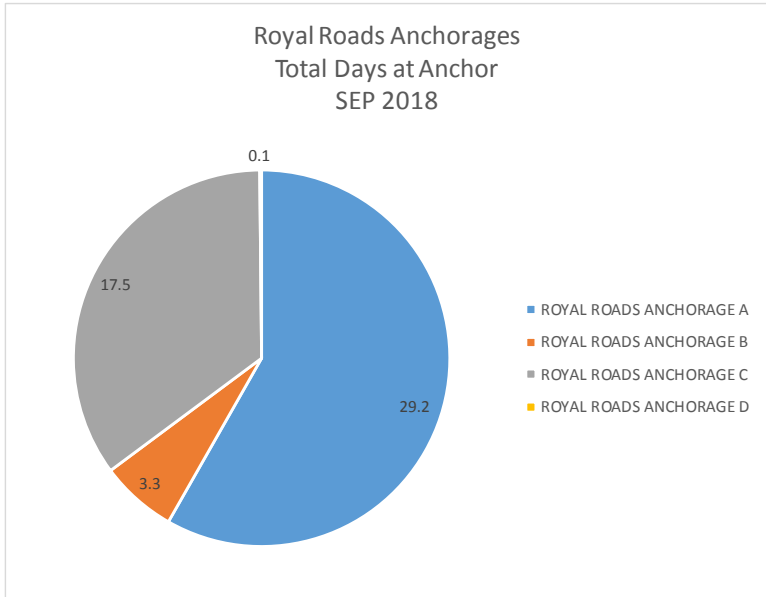
DATA SUMMARY – Interim Anchorages Protocol Report #8 – September/October 2018



DATA SUMMARY – Interim Anchorages Protocol Report #8 – September/October 2018



DATA SUMMARY – Interim Anchorages Protocol Report #8 – September/October 2018



DATA SUMMARY – Interim Anchorages Protocol Report #8 – September/October 2018

